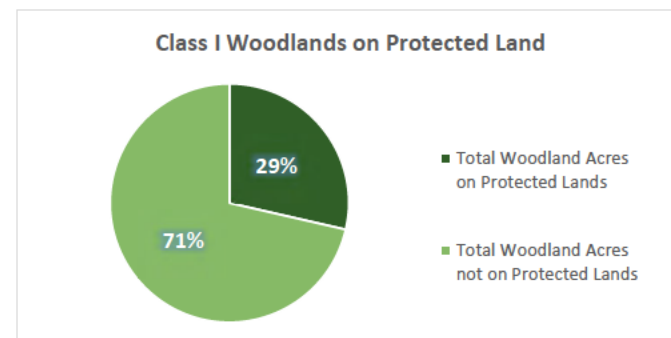


Kennett Township Woodland Classification

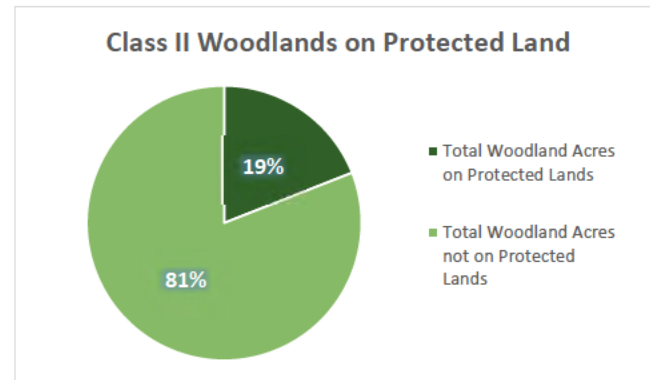
Class I	Patch Acres	Patch Rank	Forest Interior Acres	Forest Interior Rank	Steep Slope Acres	Steep Slope Rank	Headwater Stream Length (ft)	Headwater Stream Length Rank	Total Stream Length (ft)	Total Stream Length Rank	SUM of Ranks	Final Rank	Woodland Acres Entirely in Kennett	Woodlands in Kennett on Protected Lands		
1	329.3	1	62.5	1	136.6	1	7,936.4	1	12,460.1	5	14	1	274.0	83%	130	47%
2	235.1	3	9.2	9	99.1	2	7,040.0	2	11,754.4	6	28	2	44.1	19%	2	5%
3	162.5	5	0.8	23	67.3	3	5,681.0	4	15,139.1	2	39	3	162.5	100%	60	37%
4	129.1	10	38.0	2	56.0	4	3,563.1	8	7,575.0	8	40	4	74.1	57%	44	59%
5	326.5	2	16.8	5	54.5	6	1,839.4	28	16,357.1	1	43	5	326.0	100%	49	15%
6	235.1	4	7.7	10	30.5	10	2,591.0	17	14,256.3	3	47	6	201.3	86%	79	39%
7	154.1	6	9.3	8	20.6	16	1,958.8	24	13,607.5	4	62	7	154.1	100%	6	4%
8	134.0	8	1.1	20	24.8	13	5,905.7	3	6,743.3	11	66	8	134.0	100%	21	16%
9	105.3	13	4.3	12	49.8	7	3,314.2	9	5,950.5	13	67	9	105.3	100%	32	30%
10	145.3	7	2.9	17	15.4	20	4,533.6	6	6,376.6	12	74	10	102.2	70%	7	7%
11	128.0	11	3.0	16	55.1	5	4,590.4	5	4,571.0	20	77	11	98.5	77%	14	14%
12	132.2	9	37.0	3	41.0	9	2,275.5	19	4,864.2	19	78	12	132.2	100%	61	46%
13	101.3	14	0.3	27	25.6	12	1,619.6	31	5,568.1	14	112	13	73.7	73%	27	37%
14	90.7	16	0.9	21	12.8	22	878.1	46	7,388.0	9	123	14	58.3	64%	48	82%
15	86.3	18	3.5	15	4.2	42	3,182.2	11	3,216.5	23	132	15	50.2	58%	17	33%
16	86.3	19	4.5	11	8.3	30	606.6	60	7,593.0	7	134	16	86.3	100%	40	46%
17	112.8	12	0.1	29	1.9	67	2,800.6	13	7,050.7	10	141	17a	2.3	2%	0	8%
18	46.4	32	0.0	35	10.2	24	2,665.0	16	5,244.2	17	141	17b	28.4	61%	1	5%
19	64.8	25	1.2	19	29.9	11	2,268.4	20	2,257.2	37	149	18	64.1	99%	0	0%
20	81.1	21	1.4	18	9.9	26	2,683.8	15	2,591.3	35	150	19	60.1	74%	0	0%

Class I Overview	
Total Woodland Acres	2231.7
Total Woodland Acres on Protected Lands	637.6
Percent of Woodlands on Protected Lands	29%



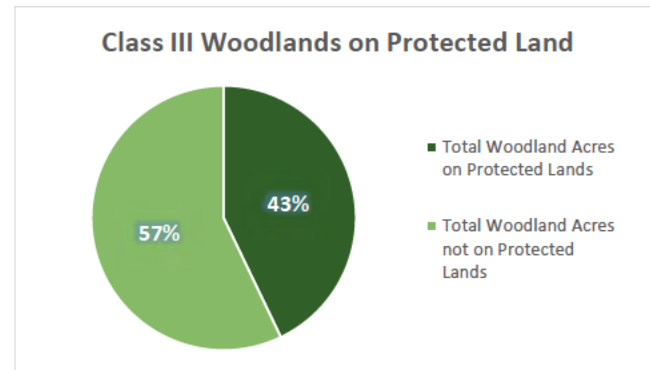
Class II	Patch Acres	Patch Rank	Forest Interior Acres	Forest Interior Rank	Steep Slope Acres	Steep Slope Rank	Headwater Stream Length (ft)	Headwater Stream Length Rank	Total Stream Length (ft)	Total Stream Length Rank	SUM of Ranks	Final Rank	Woodland Acres Entirely in Kennett	Woodlands in Kennett on Protected Lands		
21	42.1	39	0.4	26	16.5	17	2,808.8	12	2,804.0	30	154	20	21.0	50%	10	50%
22	69.9	23	0.0	35	4.6	41	1,317.9	35	5,316.3	16	166	21a	69.9	100%	11	15%
23	84.7	20	0.0	35	6.5	35	1,972.0	22	2,962.1	27	166	21b	84.7	100%	0	0%
24	54.1	29	13.6	6	2.0	64	2,313.3	18	2,987.9	26	169	22	54.1	100%	0	0%
25	88.4	17	0.8	22	48.6	8	1,715.2	29	1,740.2	52	180	23	88.4	100%	0	0%
26	27.7	47	0.0	35	2.8	55	3,301.9	10	3,584.8	21	189	24	1.1	4%	0	0%
27	45.6	33	0.0	35	7.7	32	1,849.5	27	2,598.3	34	195	25	45.6	100%	11	23%
28	47.4	31	0.0	35	9.2	27	1,251.3	37	2,558.3	36	202	26	13.3	28%	6	47%
28	45.6	34	0.0	35	11.9	23	1,858.1	25	1,850.8	44	205	27	45.6	100%	4	8%
30	63.2	26	0.0	32	7.3	33	0.0	92	5,377.5	15	213	28a	8.2	13%	0	0%
31	41.5	40	0.1	31	5.2	39	1,964.7	23	1,955.1	40	213	28b	41.5	100%	12	29%
32	42.5	38	0.0	35	8.4	29	362.3	69	3,578.9	22	215	29	40.3	95%	22	55%
33	66.5	24	0.0	35	15.5	19	1,677.3	30	1,705.4	54	216	30	66.5	100%	0	0%
34	52.3	30	0.2	28	20.6	15	57.2	88	2,746.8	31	223	31	39.0	75%	22	57%
35	37.7	41	0.0	35	3.1	51	1,227.1	38	2,746.7	32	229	32	37.7	100%	7	18%
36	25.0	55	0.0	34	8.6	28	1,408.1	32	1,911.5	42	233	33	25.0	100%	0	0%
37	96.0	15	19.6	4	0.0	172	3,979.7	7	5,003.3	18	234	34	96.0	100%	26	27%
38	30.9	45	0.0	35	6.0	36	1,850.5	26	1,845.8	47	236	35	30.9	100%	17	55%
39	57.9	28	0.0	35	10.1	25	1,330.1	34	1,332.3	59	240	36	57.9	100%	11	20%
40	24.7	56	0.0	35	3.5	48	1,405.9	33	2,110.2	38	248	37	24.7	100%	10	42%

Class II Overview	
Total Woodland Acres	891.3
Total Woodland Acres on Protected Lands	169.8
Percent of Woodlands on Protected Lands	19%



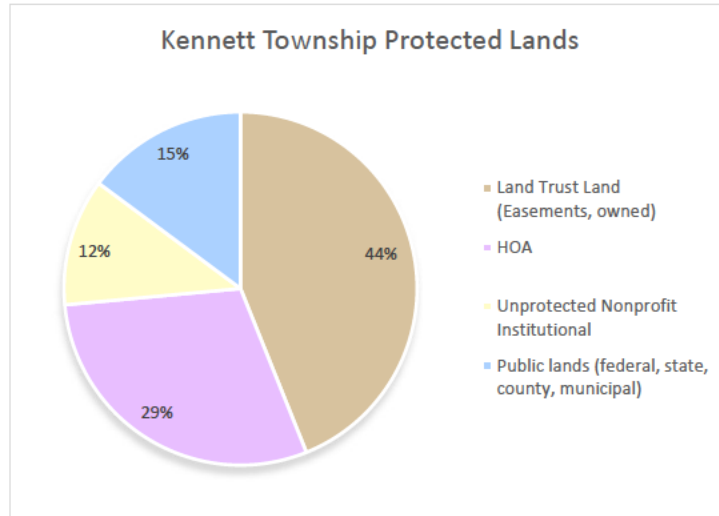
Class III	Patch Acres	Patch Rank	Forest Interior Acres	Forest Interior Rank	Steep Slope Acres	Steep Slope Rank	Headwater Stream Length (ft)	Headwater Stream Length Rank	Total Stream Length (ft)	Total Stream Length Rank	SUM of Ranks	Final Rank	Woodland Acres Entirely in Kennett	Woodlands in Kennett on Protected Lands		
41	80.4	22	12.5	7	23.6	14	825.3	53	858.7	77	250	38	79.7	99%	72	91%
42	43.9	36	0.0	35	0.5	109	2,774.0	14	2,677.7	33	260	39	17.1	39%	0	0%
42	26.0	51	0.0	35	7.3	34	0.0	92	3,030.2	25	262	40	26.0	100%	12	47%
44	27.5	48	0.0	35	14.5	21	592.5	62	1,774.3	50	266	41	25.9	94%	0	0%
45	25.8	52	0.0	35	2.4	58	691.2	55	1,921.8	41	282	42	9.8	38%	0	0%
46	11.1	81	0.0	35	3.5	50	858.6	52	2,041.0	39	296	43	11.1	100%	0	0%
47	19.2	62	0.0	35	8.0	31	1,139.2	43	1,136.2	65	301	44	12.2	64%	12	99%
48	26.3	50	0.0	35	5.9	37	0.0	92	1,736.5	53	320	45	26.3	100%	1	3%
49	11.0	82	0.0	35	2.2	61	1,151.9	42	1,772.9	51	322	46	10.6	96%	11	100%
49	13.3	73	0.0	35	1.5	74	1,165.1	40	1,158.4	63	348	47	13.3	100%	0	0%
51	16.2	65	0.0	35	0.5	112	179.3	79	2,868.6	29	349	48	16.2	100%	0	0%
52	22.5	59	0.0	35	0.0	179	2,125.5	21	2,905.7	28	350	49a	21.2	94%	12	56%
53	28.0	46	0.0	35	1.9	65	0.0	92	1,644.1	56	350	49b	17.1	61%	0	0%
54	14.5	69	0.0	35	4.1	43	707.1	54	762.6	78	357	50	13.4	92%	3	25%
54	12.6	77	0.0	35	1.3	79	228.2	76	1,819.8	49	365	51	12.6	100%	0	0%
56	27.4	49	0.0	35	1.3	80	863.2	50	863.2	76	366	52a	27.4	100%	13	48%
57	24.0	57	0.0	35	0.0	179	877.4	47	3,137.8	24	366	52b	0.2	1%	0	26%
58	13.1	74	0.0	35	3.8	46	0.0	92	1,244.0	60	367	53	13.1	100%	4	29%
59	13.5	72	0.0	35	4.1	44	646.2	58	685.7	81	371	54	8.6	64%	6	67%
60	25.8	53	0.0	35	0.6	107	77.9	87	1,846.1	46	374	55	25.7	99%	20	80%

Class III Overview	
Total Woodland Acres	387.4
Total Woodland Acres on Protected Lands	166.2
Percent of Woodlands on Protected Lands	43%



Protected Lands Overview

Protected Lands in Kennett Township	
Land Trust Land (Easements, owned)	1,035 acres
HOA	697 acres
Unprotected Nonprofit Institutional	274 acres
Public lands (federal, state, county, municipal)	350 acres
Total	2,355 acres



Woodlands On Protected Lands by type	
Land Trust Land (Easements, owned)	553 acres
HOA	370 acres
Unprotected Nonprofit Institutional	66 acres
Public lands (federal, state, county, municipal)	158 acres
Total	1,147 acres

