

Map 6-1: Functional Classification of Roads and Traffic Volumes

Functional Classification

-  Local Road
-  Minor Collector
-  Major Collector
-  Collector
-  Minor Arterial
-  Major Arterial
-  Expressway

-  Municipal Borders
-  Railroad

Traffic Volumes

 Limit of Road Segment for Traffic Count

6,879 Daily Traffic Volume Estimate (1984-1989)

6,879 Daily Traffic Volume Estimate (1990-1996)

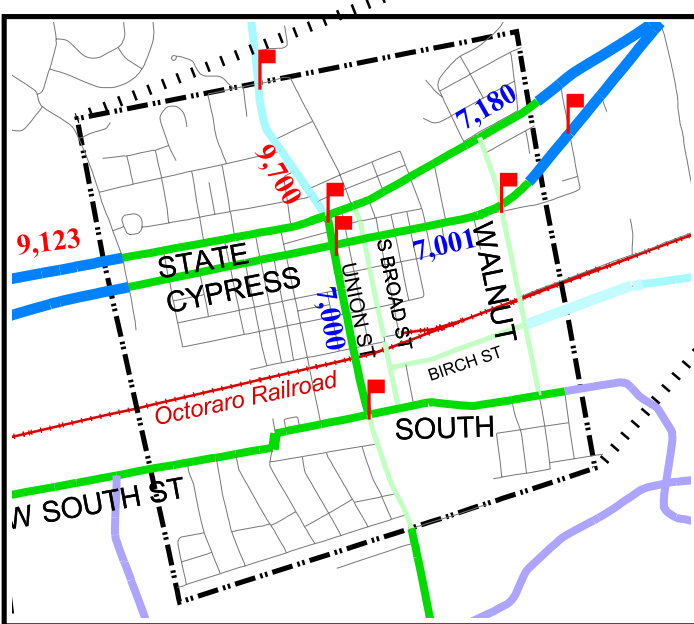
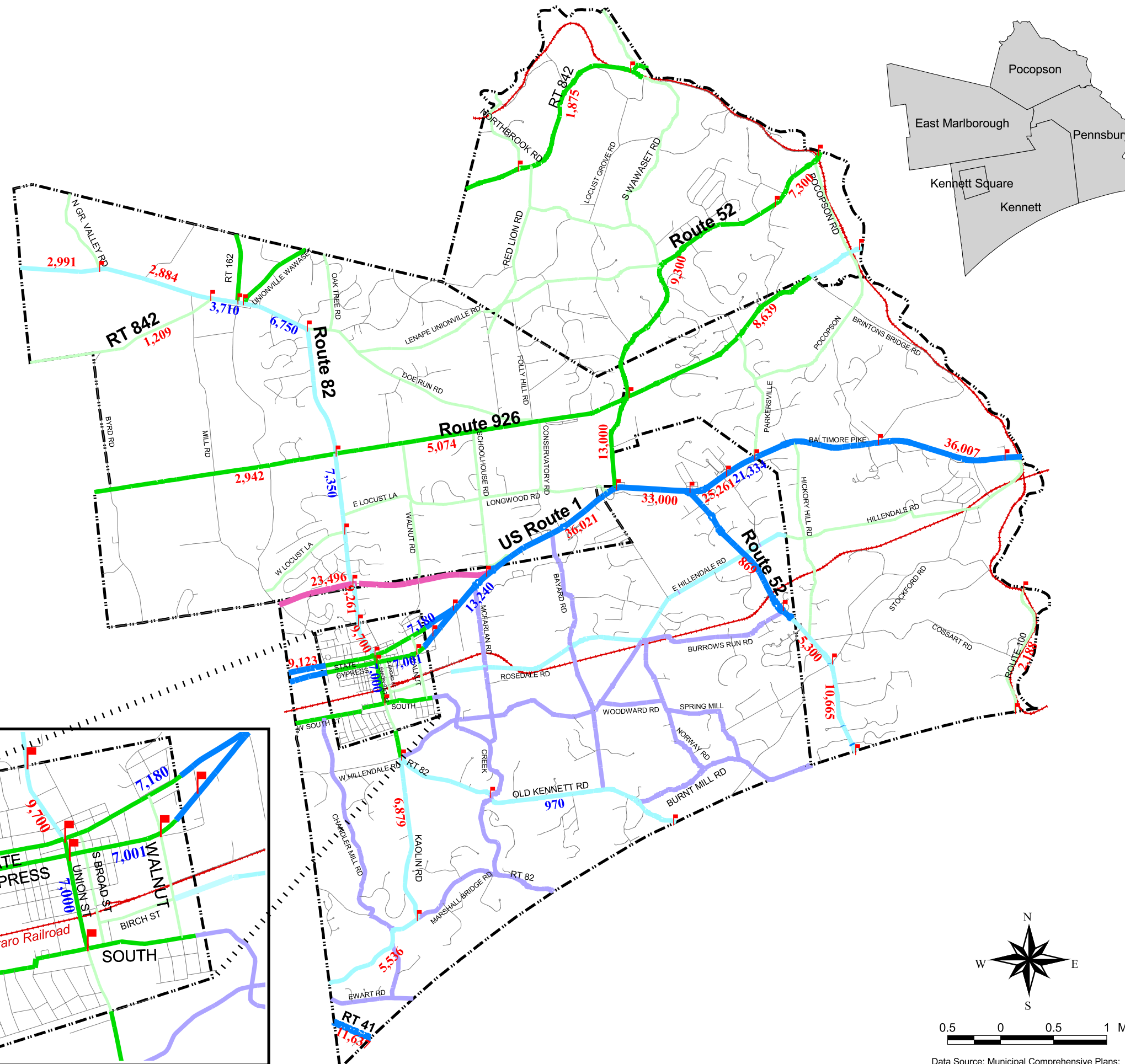
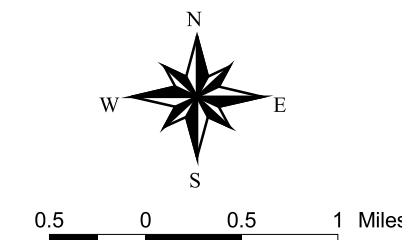
This map was digitally compiled for internal maintenance and developmental use by the County of Chester, Pennsylvania to provide an index to parcels and for other reference purposes. Parcel lines do not represent actual field surveys of premises. County of Chester, Pennsylvania makes no claims as to the completeness, accuracy or content of any data contained herein, and makes no representation of any kind, including, but not limited to, the warranties of merchantability or fitness for a particular use, nor are any such warranties to be implied or inferred, with respect to the information or data furnished herein.

Kennett Area Regional Planning Commission

Comprehensive Plan



Data Source: Municipal Comprehensive Plans; Chester County Planning Commission, 1998.



0.3 0 0.3 0.6 Miles