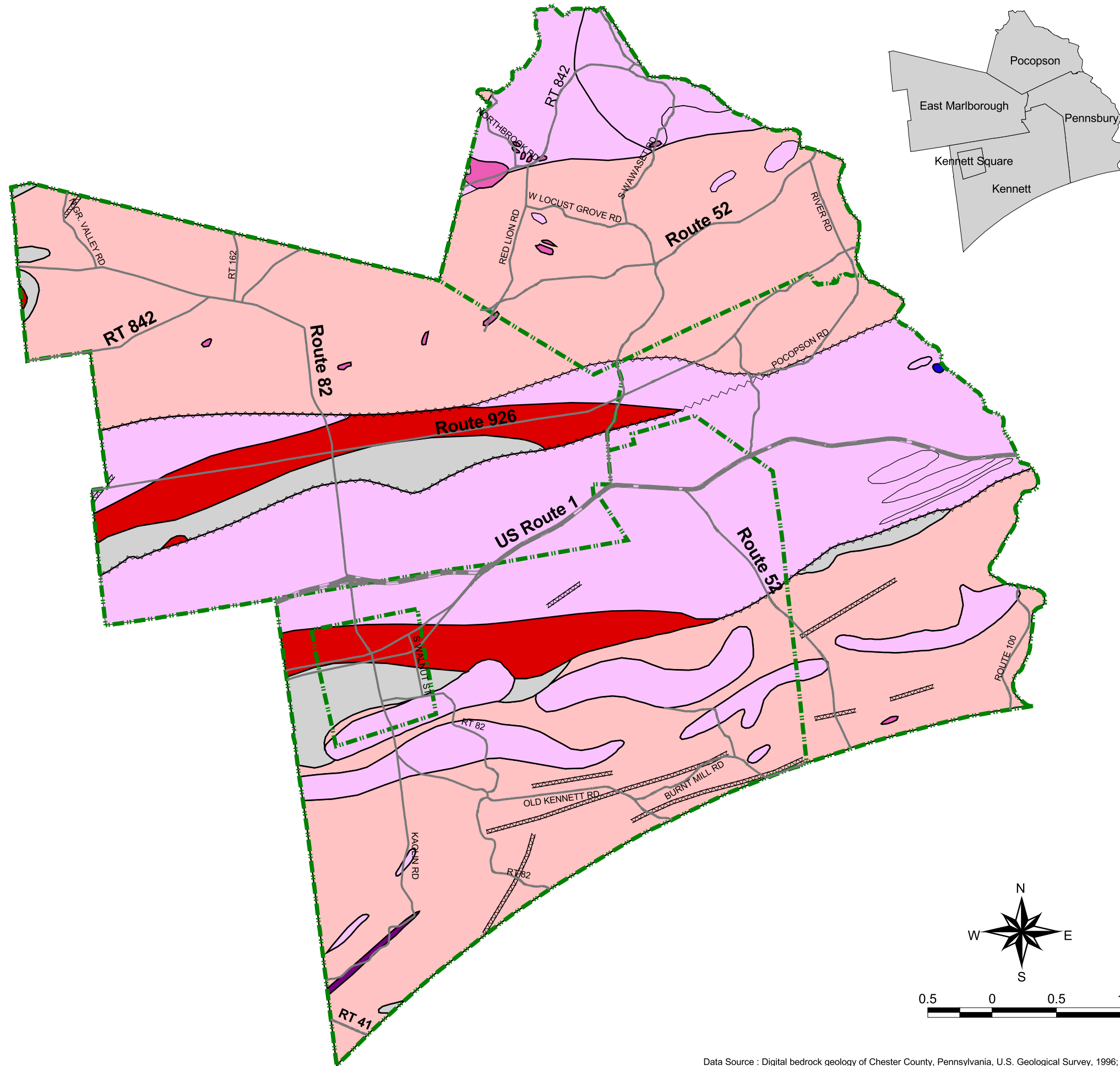

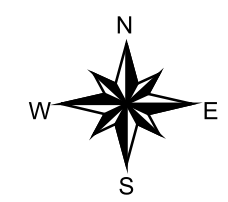


Map 4-3: Geology and Water Yields



- Road Network
- Municipal Borders
- Fault Lines
- Dikes

Water Yields		Geology	
Range	Median		
(in gpm)	(in gpm)		
4-300	25		Cockeysville Marble
1-110	10		Setters Quartzite
<1-400	13		Wissahickon Schist
<1-400	12		gneiss
N/A	N/A		marble
15-75	N/A		pegmatite
			ultramafite



This map was digitally compiled for internal maintenance and developmental use by the County of Chester, Pennsylvania to provide an index to parcels and for other reference purposes. Parcel lines do not represent actual field surveys of premises. County of Chester, Pennsylvania makes no claims as to the completeness, accuracy or content of any data contained hereon, and makes no representation of any kind, including, but not limited to, the warranties of merchantability or fitness for a particular use, nor are any such warranties to be implied or inferred, with respect to the information or data furnished herein.

No part of this document may be reproduced, stored in a retrieval system or transmitted in any form or by any means, electronic, mechanical, photocopying, recording or otherwise, except as expressly permitted by the County of Chester, Pennsylvania.

Kennett Area Regional Planning Commission

Comprehensive Plan

Data Source : Digital bedrock geology of Chester County, Pennsylvania, U.S. Geological Survey, 1996; Geology, Hydrology and Groundwater Quality of Chester County, CCWRA and USGS, 1994.

