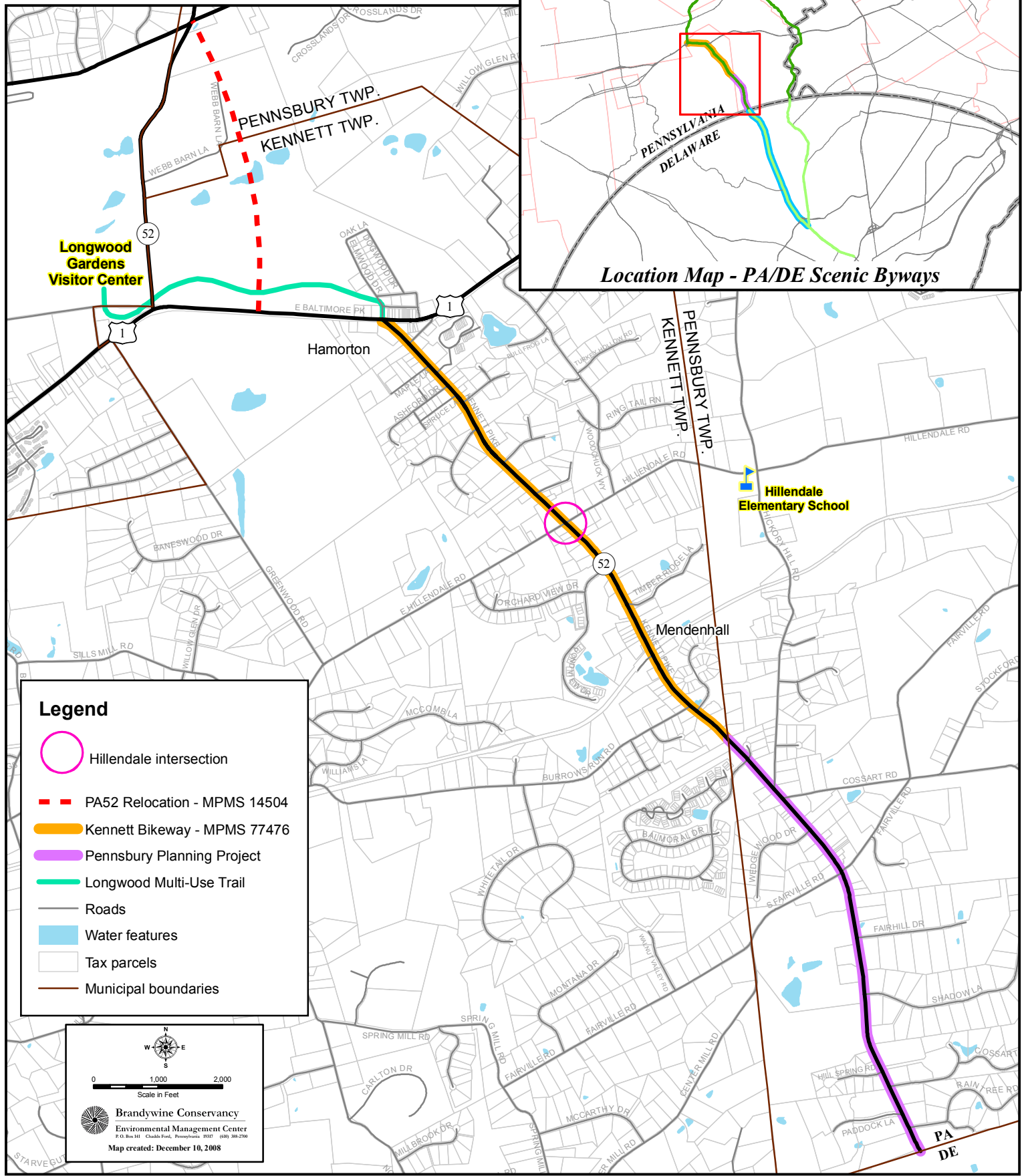
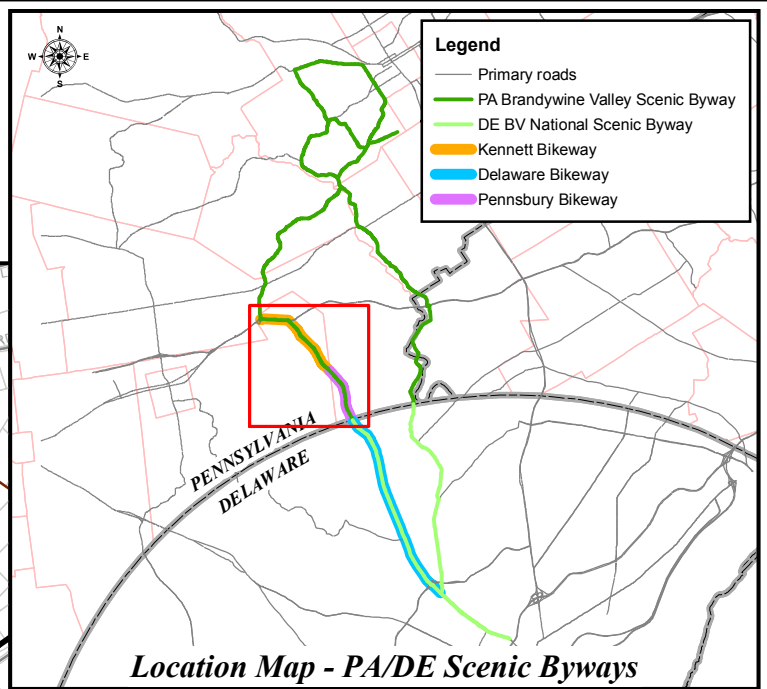











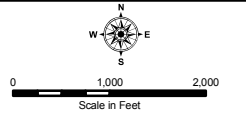
Kennett / Pennsbury Bikeway Details

Chester County, Pennsylvania



Legend

-  Hillendale intersection
-  PA52 Relocation - MPMS 14504
-  Kennett Bikeway - MPMS 77476
-  Pennsbury Planning Project
-  Longwood Multi-Use Trail
-  Roads
-  Water features
-  Tax parcels
-  Municipal boundaries



Brandywine Conservancy
Environmental Management Center
P.O. Box 111 • Chadds Ford, Pennsylvania 19084 • (800) 361-2700
Map created: December 10, 2008